

YOUTH RED CROSS

HEALTH



SERVICE



FRIENDSHIP



GLOBAL

INSTITUTE OF ENGINEERING AND TECHNOLOGY

YOUTH RED CROSS

INDIAN RED CROSS SOCIETY

TAMILNADU BRANCH

OBJECTIVE:

- To conduct social and health awareness programmes
- Awareness on the care of their own health and that of others.
- To encourage the students to extend their humanitarian services to the society
- To offer First Aid Training to all the YRC volunteers.
- Cultural programmes on prevention of diseases.

ROLES & RESPONSIBILITIES:

- **Health awareness:** YRC members educate others about health and hygiene, and how to care for themselves and others.
- **First aid:** YRC members learn and provide first aid training to others.

- **Blood donation:** YRC members participate in blood donation drives to help others in need.
- **Disaster relief:** YRC members help with relief efforts during emergencies like floods, earthquakes, and fires.
- **Social service:** YRC members help the sick and suffering, and assist people with physical challenges.
- **Environmental protection:** YRC members work to protect the environment and combat climate change.
- **Community service:** YRC members participate in community service activities, such as tree planting and cancer awareness programs.
- **Leadership:** YRC members develop leadership skills and learn to take responsibility for their actions.
- **National and international friendship:** YRC members promote friendship and understanding among people of different countries.



HEALTH

SERVICE

FRIENDSHIP



GLOBAL


INSTITUTE OF ENGINEERING AND TECHNOLOGY

YOUTH RED CROSS


HUMAN RESOURCES SOCIETY

GPS Map Camera

Melvisharam, Tamil Nadu, India
W7gc+rf9, Melvisharam, Tamil Nadu 632517, India
Lat 12.927167° Long 79.271228°
26/12/24 11:48 AM GMT +05:30





 GPS Map Camera



Google

Melvisharam, Tamil Nadu, India
W7gc+rf8, Melvisharam, Tamil Nadu 632517, India
Lat 12.926939° Long 79.271096°
26/12/24 11:42 AM GMT +05:30



 GPS Map Camera

Melvisharam, Tamil Nadu, India

W7hc+3cp, Melvisharam, Tamil Nadu 632517, India

Lat 12.927302° Long 79.271306°

26/12/24 11:42 AM GMT +05:30

Google



 GPS Map Camera



Melvisharam, Tamil Nadu, India
W7gc+rf9, Melvisharam, Tamil Nadu 632517, India
Lat 12.927014° Long 79.271167°
26/12/24 02:12 PM GMT +05:30



Melvisharam, Tamil Nadu, lat 12.92496

W7F8+WWW,Anna Salai Main Rd, Pudupet,Melvisharam,Tamil Nadu 632509,India

Lat 12.924995° Long 79.267211°

15/09/23 01:38:58 PM





Melvisharam, Tamil Nadu, lat 12.92496

W7F8+WWW,Anna Salai Main Rd, Pudupet,Melvisharam,Tamil Nadu 632509,India

Lat 12.925003° Long 79.267211°

20/10/23 02:55:59 PM




Melvisharam, Tamil Nadu, lat 12.92496

W7F8+WWW,Anna Salai Main Rd, Pudupet,Melvisharam,Tamil Nadu 632509,India

Lat 12.924995° Long 79.267211°


20/10/23 01:46:05 PM





Melvisharam, Tamil Nadu, India
 W7G9+8G7, Dawood Nager, Pudupet, Melvisharam, Tamil Nadu 632509, India
 Lat 12.926848°
 Long 79.268597°
 03/02/24 03:11 PM GMT +05:30



 **GPS Map Camera**

Melvisharam, Tamil Nadu, India

W7G9+8G7, Dawood Nager, Pudupet, Melvisharam, Tamil Nadu 632509, India

Lat 12.926848°

Long 79.268597°

03/02/24 03:13 PM GMT +05:30